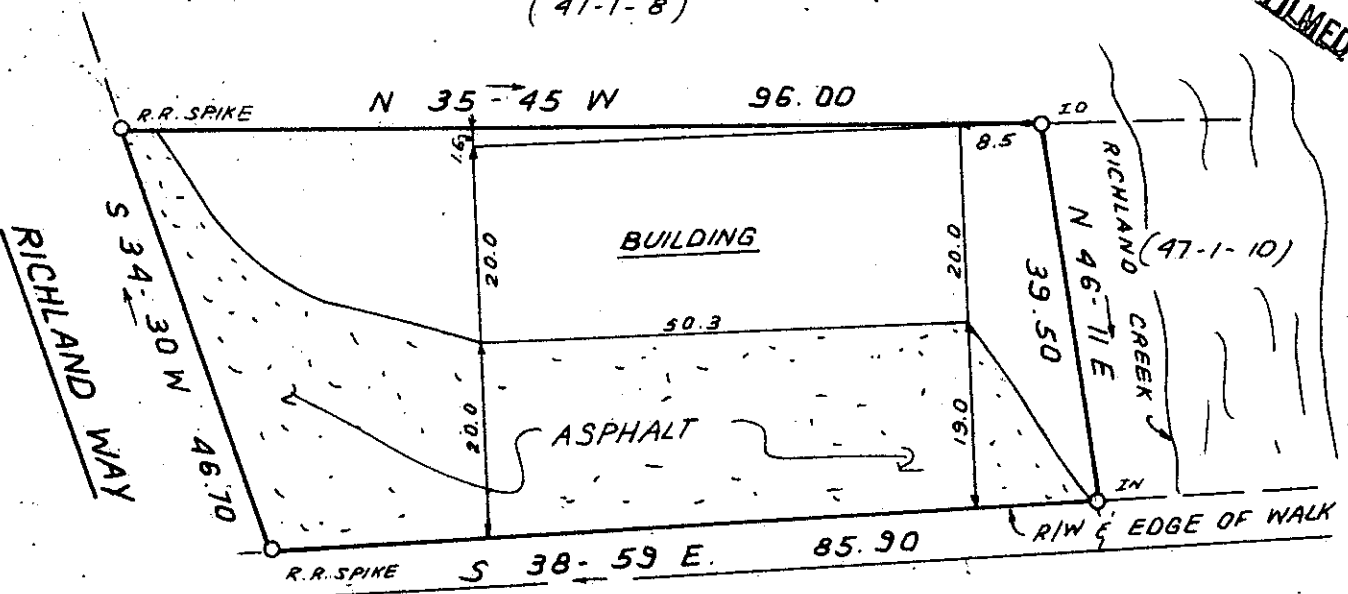


MICROFILMED

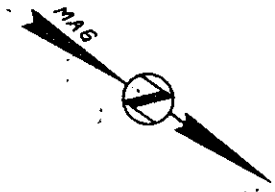
(47-1-8)



NOTE

R/W INFORMATION -
 FROM S.C.D.H.P.T.
 DOCKET NO. 23,450
 PROJECT U-98 (3)
 RT. NO. 276
 SHEET 33 OF 49

LAURENS ROAD
S.C. HWY. 276



I hereby certify that the ratio of precision of the field survey is 1/5,000 as shown hereon and the area was determined by DMD Method.


James R. Freeland
 James R. Freeland RLS & PE 4781

9691

FILED
 GREENVILLE CO. S.C.
 OCT 16 1 58 PM '81
 DONNIE S. TANKERSLEY
 R.M.C.

✓
 J-W-6

OCT 16 1981



47-1-9



SEAL

STATE OF SOUTH CAROLINA
GREENVILLE COUNTY

PROPERTY OF
KARIN H. PURVIS

FREELAND & ASSOCIATES
 Engineers • Land Surveyors

GREENVILLE, S.C.

SURVEY JRF & NBH III

DRAWN BR

CHECK MLC

SCALE 1" = 20'

DATE JULY 14, 81

DWG. NO. 6872 3.00CT

SC10 ----20016 81 122